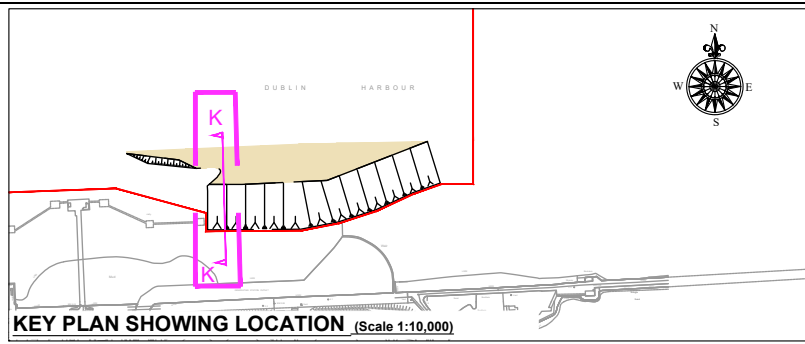
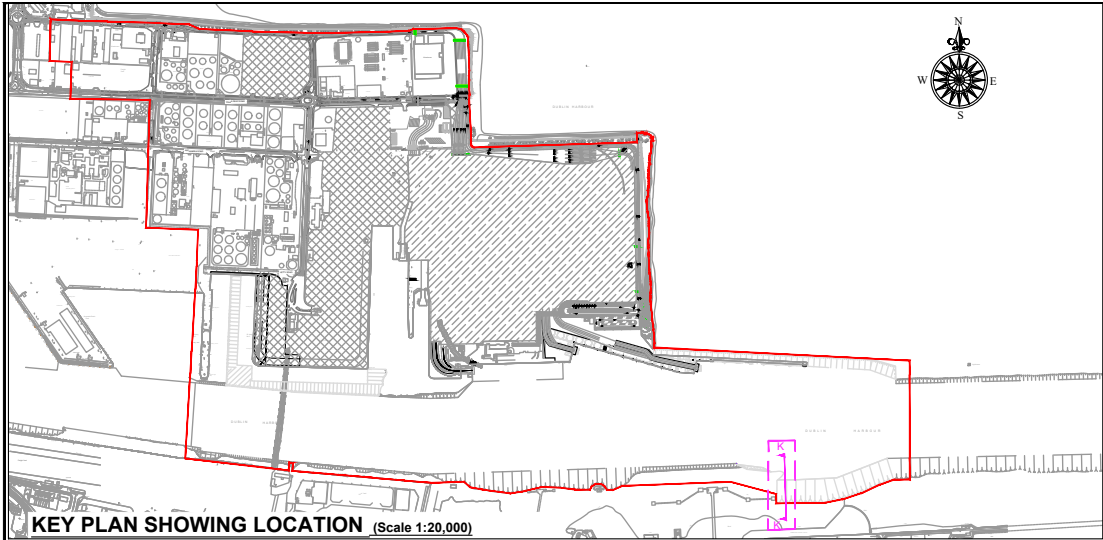


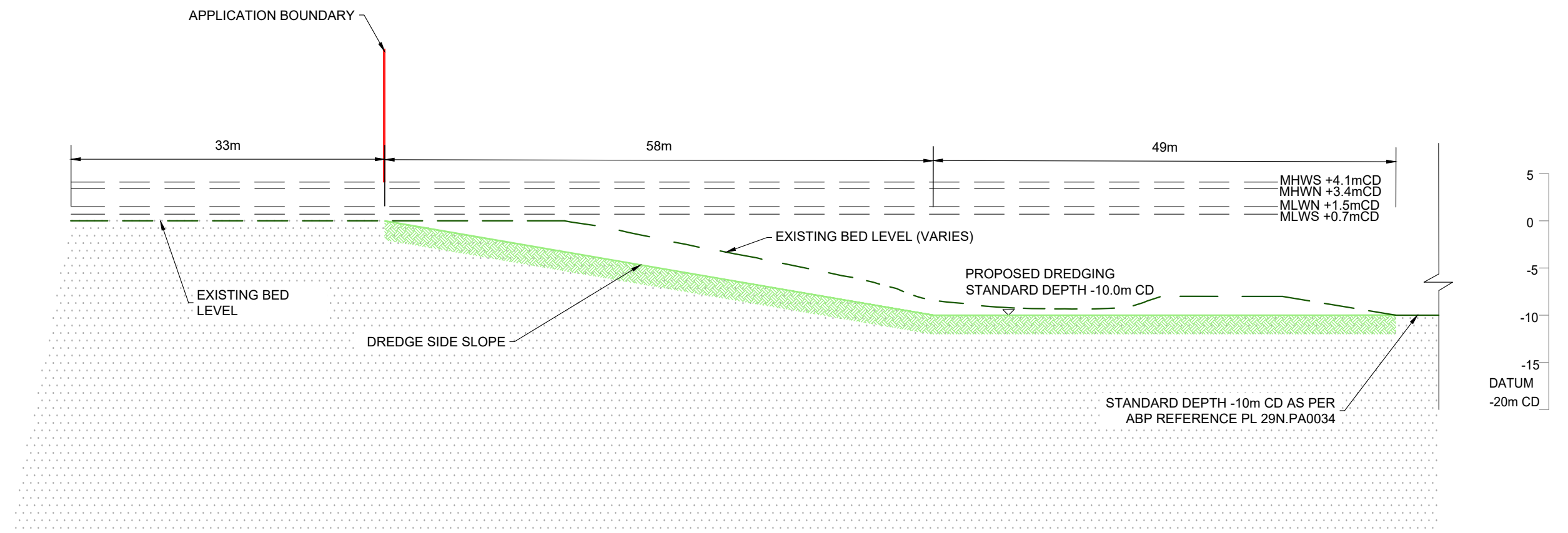
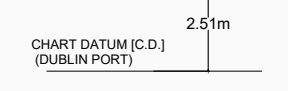
A3

DO NOT SCALE

File: CP1770-BLP-04-ZZ-M2-MA-0405-00 Cross Section K-K at Channel Widening.dwg
Date: Jul 04, 2019 - 4:11pm Plotted by: TJOCConnell



- GENERAL NOTES**
1. ALL DIMENSIONS ARE IN MILLIMETRES UNLESS NOTED OTHERWISE.
 2. ONLY WRITTEN DIMENSIONS SHALL BE USED. NO DIMENSIONS SHALL BE SCALED FROM THE DRAWINGS.
 3. ALL LEVELS ARE IN METRES AND ARE TO ORDNANCE DATUM MALIN UNLESS NOTED OTHERWISE.
 4. ALL COORDINATES ARE IN METRES AND ARE TO IRISH TRANSVERSE MERCATOR.
 5. DRAWINGS ARE TO BE READ IN CONJUNCTION WITH THE SPECIFICATION.
 6. ALL DRAWINGS ARE THE PROPERTY OF ATKINS BYRNELOOBY.
 7. [xx.xx m CD] REFER TO LEVELS AT CHART DATUM (DUBLIN PORT).
 8. ORDNANCE DATUM MALIN [O.D.M.].
 9. KEY PLAN LOCATION. K
 10. OS MAP SHEET NO:
3198-18, 3198-19, 3198-20, 3198-23, 3198-24, 3198-25, 3199-16, 3199-17, 3199-18, 3199-21, 3199-23, 3199-24, 3264-2, 3264-3, 3264-4, 3264-5, 3264-8, 3264-9, 3264-10, 3264-13, 3264-14, 3264-15, 3265-1, 3265-6, 3265-7, 3265-8, 3265-9, 3265-11, 3265-12.



SECTION K-K (Scale 1:500)

Ordnance Survey Ireland Licence No. EN 0061919
© Ordnance Survey Ireland/Government of Ireland

- APPLICATION BOUNDARY
- ▨ PROPOSED BED LEVEL
- PROPOSED SCOUR PROTECTION MATTRESS ON SEA BED
- ▨ DREDGED SIDE SLOPES
- PROPOSED DREDGED AREA
- EXISTING BED LEVEL

Rev	Description	By	Date	Ch'kd	Auth
00	ISSUED FOR PLANNING	TJOC	07.19	SMC	AC

ATKINS
Member of the SNC-Lavalin Group

BYRNELOOBY

WS Atkins Ireland Ltd. & ByrneLooby Partners Ltd.
Atkins House,
150 Airside Business Park,
Swords, Co. Dublin

Client: **COMHLAUGHT CHALAFORT ÁTHA CLIATH DUBLIN PORT COMPANY**

Project: **MP2**

PLANNING			
Title			
CROSS SECTION K-K AT CHANNEL WIDENING (SOUTH OF EXISTING NAVIGATION CHANNEL)			
Original Scale	Design/Drawn	Checked	Authorised
1:500 @A3	TJOC	SMC	AC
Date	Date	Date	Date
28.09.18	28.09.18	28.09.18	28.09.18
Status	Drawing Number	Rev	
P	CP1770-BLP-04-ZZ-M2-MA-0405	00	