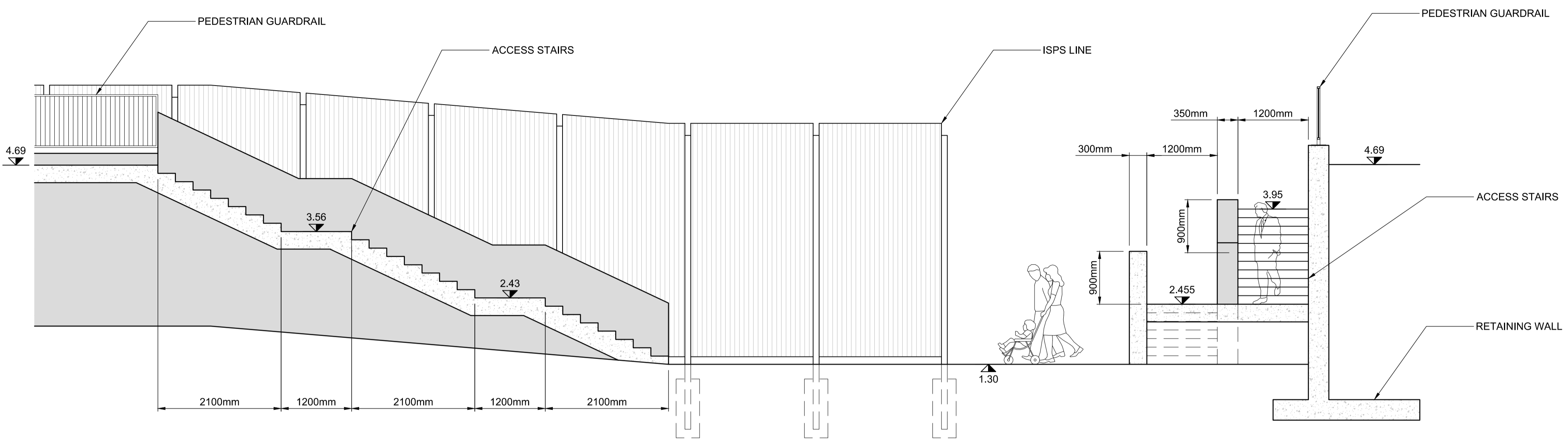
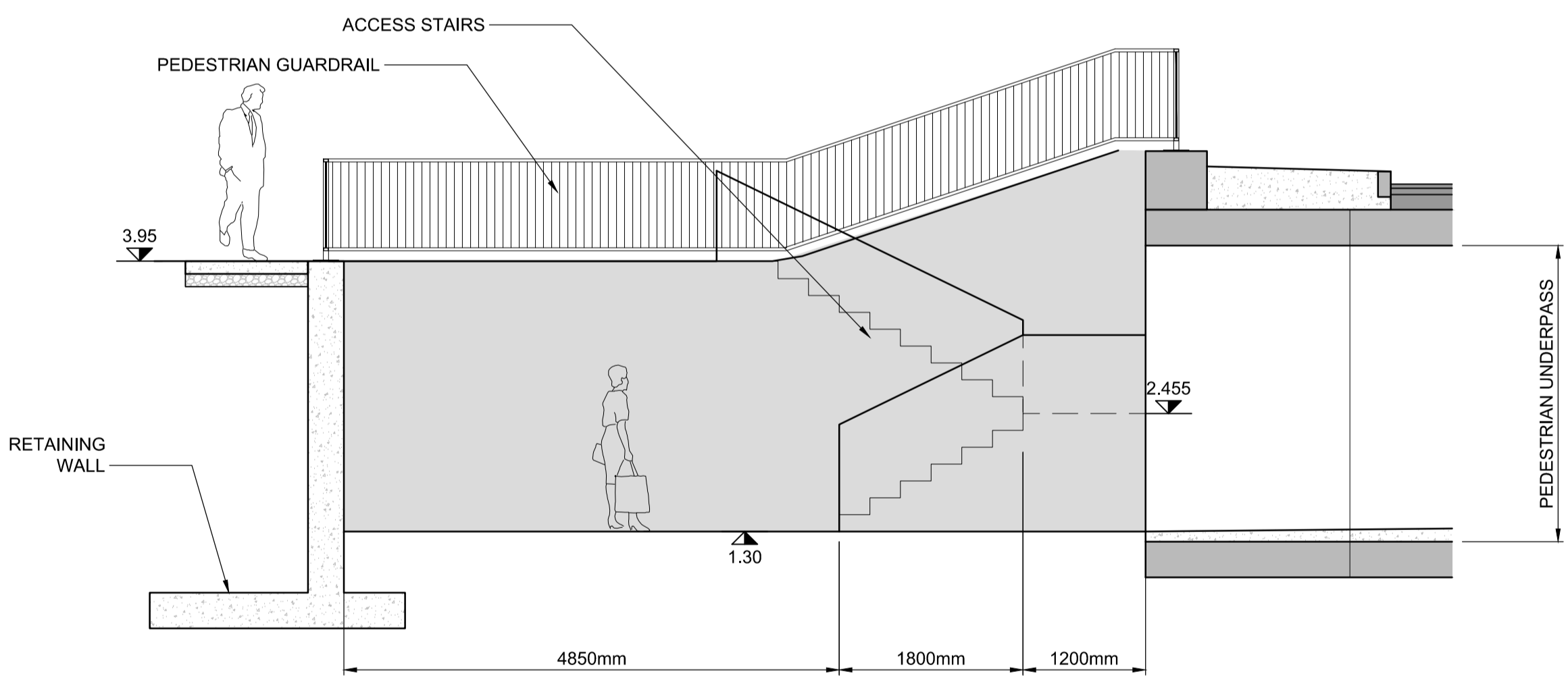


- GENERAL NOTES**
1. ALL DIMENSIONS ARE IN METRES UNLESS NOTED OTHERWISE
  2. ONLY WRITTEN DIMENSIONS SHALL BE USED. NO DIMENSIONS SHALL BE SCALED FROM THE DRAWINGS
  3. ALL LEVELS ARE IN METRES AND ARE TO ORDNANCE DATUM MALIN UNLESS NOTED OTHERWISE
  4. ALL COORDINATES ARE IN METRES AND ARE TO IRISH TRANSVERSE MERCATOR
  5. DRAWINGS ARE TO BE READ IN CONJUNCTION WITH THE SPECIFICATION
  6. ALL DRAWINGS ARE THE PROPERTY OF ATKINS BYRNELOOBY.
  7. [xx.xx m CD] REFER TO LEVELS AT CHART DATUM (DUBLIN PORT)
  8. ORDNANCE DATUM MALIN [O.D.M.]
- CHART DATUM [C.D.] (DUBLIN PORT)

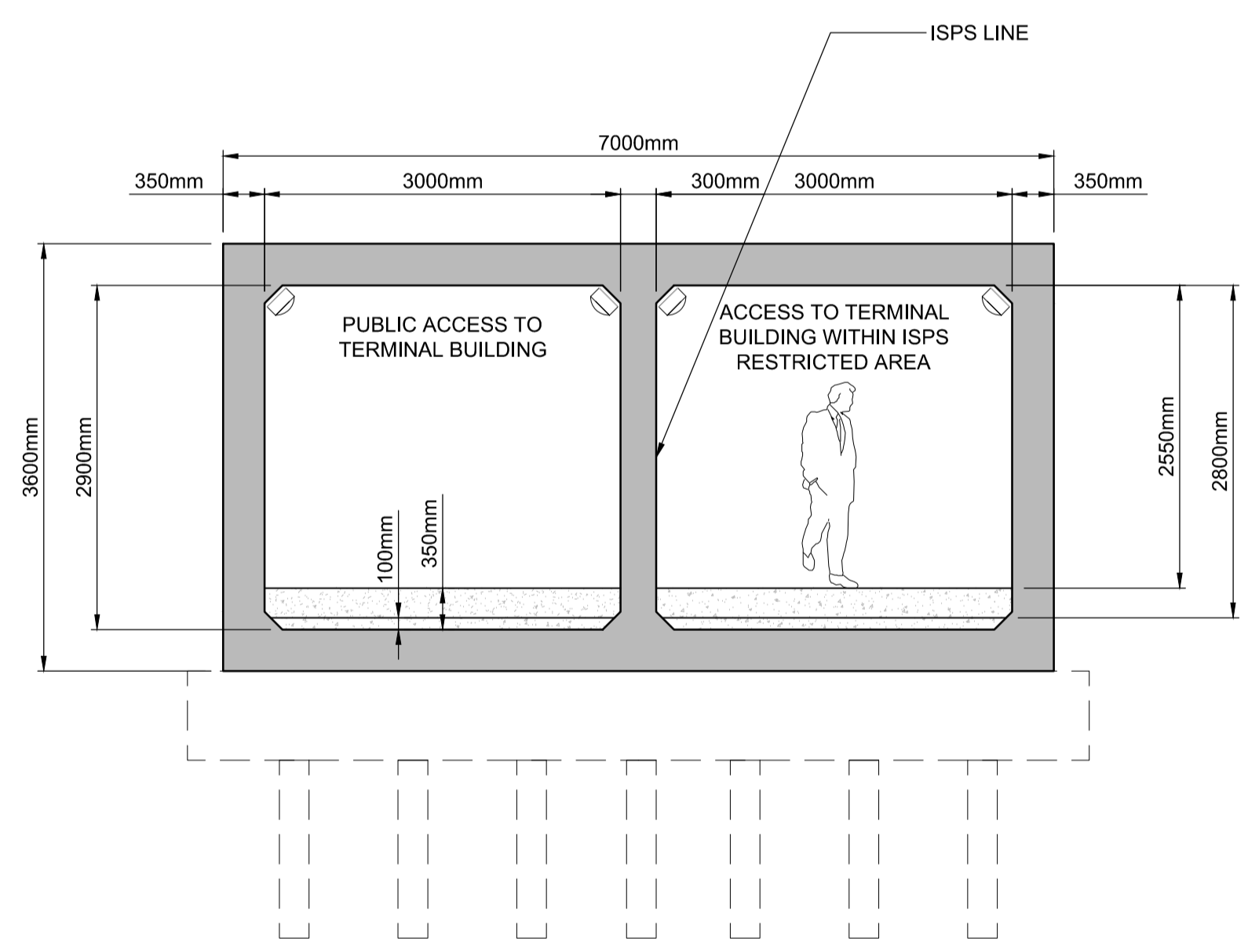
2.51m
9. OS MAP SHEET NO:  
3198-18, 3198-19, 3198-20, 3198-23, 3198-24, 3198-25, 3199-16, 3199-17, 3199-18, 3199-21, 3199-23, 3199-24, 3264-2, 3264-3, 3264-4, 3264-5, 3264-8, 3264-9, 3264-10, 3264-13, 3264-14, 3264-15, 3265-1, 3265-6, 3265-7, 3265-8, 3265-9, 3265-11, 3265-12.



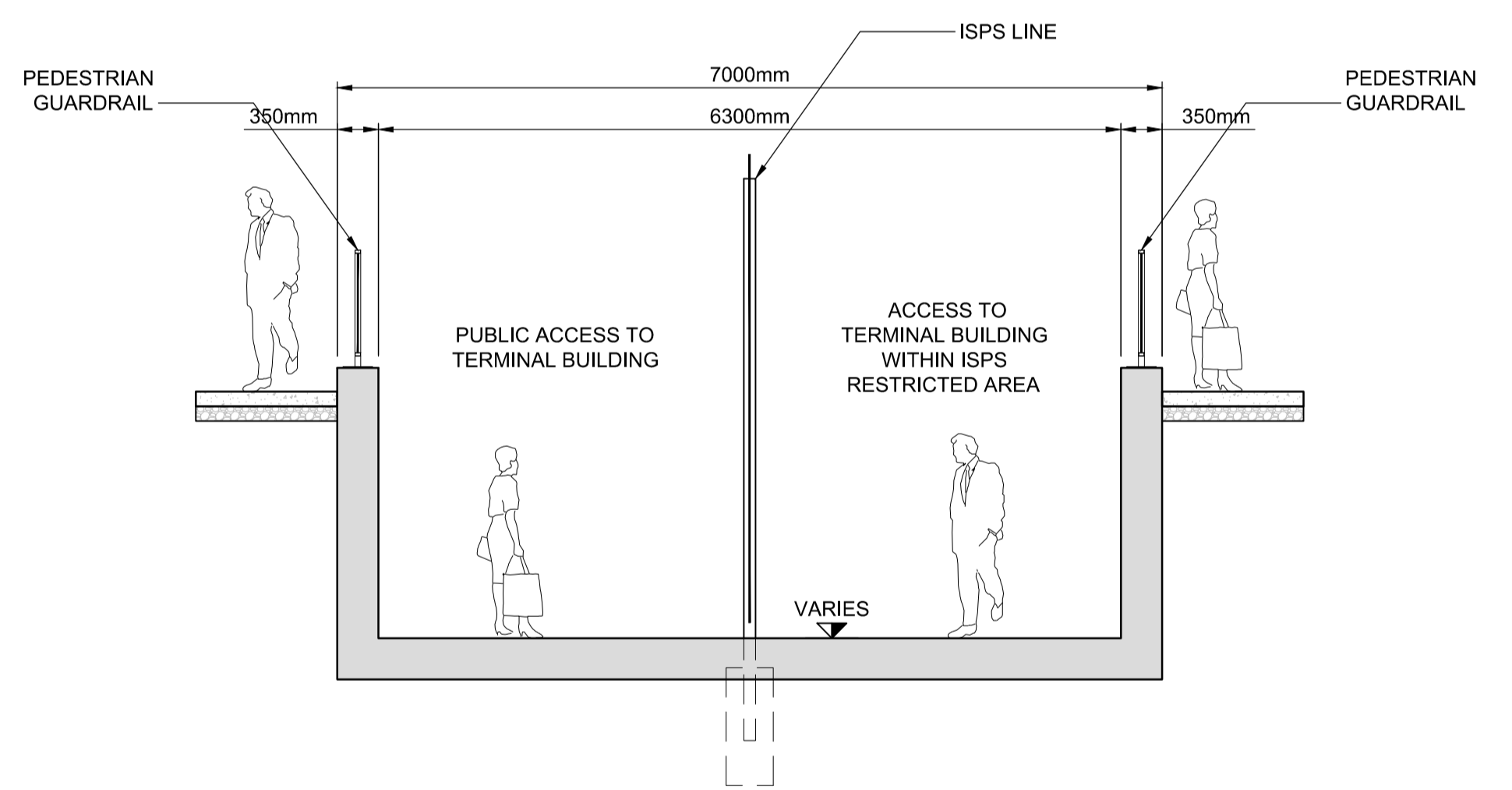
SECTION F  
SCALE 1:50



SECTION D  
SCALE 1:50



SECTION E  
SCALE 1:50



SECTION G  
SCALE 1:50

ATKINS PROJECT No. : 5163122  
Ordnance Survey Ireland Licence No. AR0082519  
© Ordnance Survey Ireland/Government of Ireland

Rev	Description	By	Date	Chk'd	Auth
00	ISSUED FOR PLANNING	MOD	07.19	KH	AC

**ATKINS**  
Member of the SNC-Lavalin Group  
**BYRNELOOBY**  
WS Atkins Ireland Ltd. & ByrneLooby Partners Ltd.  
Atkins House,  
150 Airside Business Park,  
Swords, Co. Dublin

**COMHLACHT CHALAFOR**  
**ÁTHA CLIAITH**  
**DUBLIN PORT COMPANY**

Project: **MP2**

Purpose		PLANNING			
Title		PEDESTRIAN UNDERPASS SECTIONS - SHEET 2 OF 2			
Original Scale	Design/Drawn	Checked	Authorised		
1:50 @ A1	AOS	KH	AC		
Date	Date	Date	Date		
05.07.19	05.07.19	05.07.19	05.07.19		
Status	Drawing Number	Rev			
P	CP1770-ATK-01-ZZ-M2-CE-0072	00			