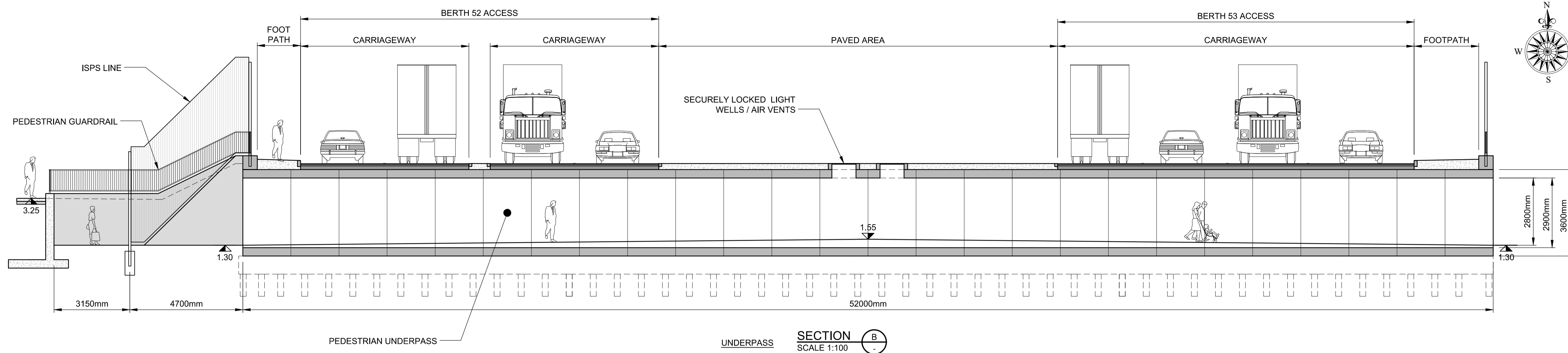
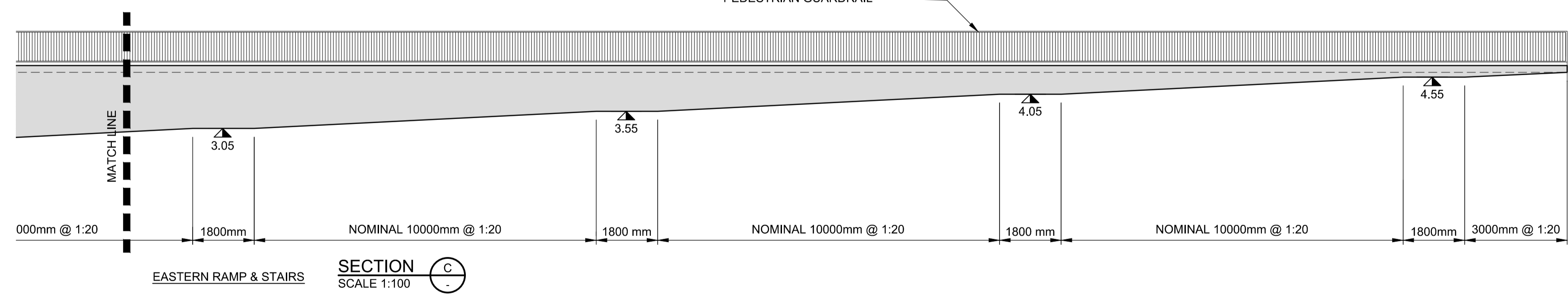
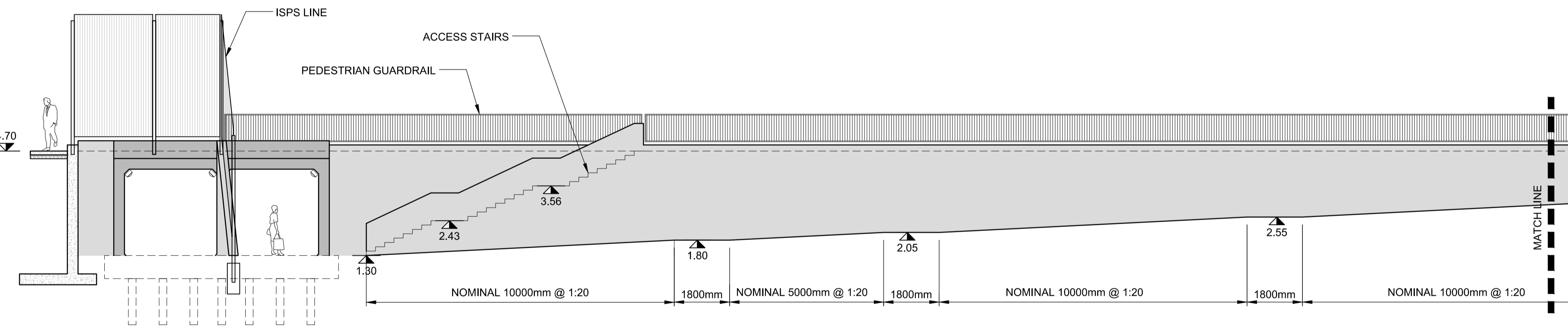
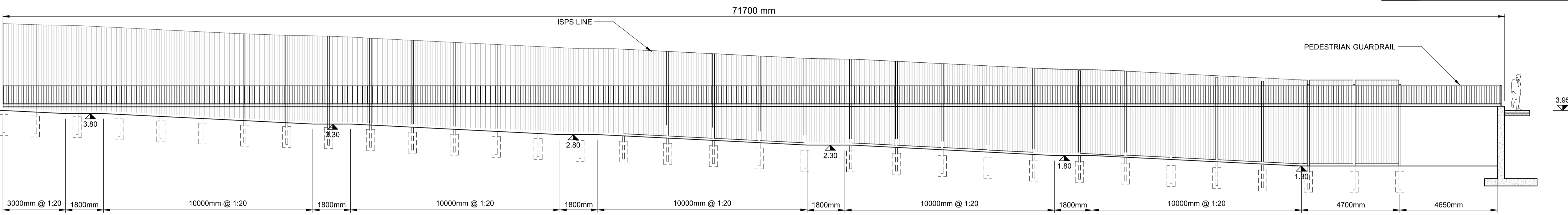


A1

DO NOT SCALE



- GENERAL NOTES**
1. ALL DIMENSIONS ARE IN METRES UNLESS NOTED OTHERWISE
 2. ONLY WRITTEN DIMENSIONS SHALL BE USED. NO DIMENSIONS SHALL BE SCALED FROM THE DRAWINGS
 3. ALL LEVELS ARE IN METRES AND ARE TO ORDNANCE DATUM MALIN UNLESS NOTED OTHERWISE
 4. ALL COORDINATES ARE IN METRES AND ARE TO IRISH TRANSVERSE MERCATOR
 5. DRAWINGS ARE TO BE READ IN CONJUNCTION WITH THE SPECIFICATION
 6. ALL DRAWINGS ARE THE PROPERTY OF ATKINS BYRNELOOBY.
 7. [xx.xx m CD] REFER TO LEVELS AT CHART DATUM (DUBLIN PORT)
 8. ORDNANCE DATUM MALIN [O.D.M.]
- CHART DATUM [C.D.] (DUBLIN PORT) 2.51m
9. OS MAP SHEET NO:
3198-18, 3198-19, 3198-20, 3198-23, 3198-24, 3198-25, 3199-16, 3199-17, 3199-18, 3199-21, 3199-23, 3199-24, 3264-2, 3264-3, 3264-4, 3264-5, 3264-8, 3264-9, 3264-10, 3264-13, 3264-14, 3264-15, 3265-1, 3265-6, 3265-7, 3265-8, 3265-9, 3265-11, 3265-12.



File: CP1770-ATK-01-ZZ-M2-CE-0070-72_Underpass_Details.dwg
Date: Jul 05, 2019 - 2:17pm
Plotted by: ENicMurchu

ATKINS PROJECT No. : 5163122
Ordnance Survey Ireland Licence No. AR0082519
© Ordnance Survey Ireland/Government of Ireland

Rev	Description	By	Date	Chk'd	Auth
00	ISSUED FOR PLANNING		MOD 07.19	KH	AC

ATKINS
Member of the SNC-Lavalin Group
BYRNELOOBY
WS Atkins Ireland Ltd. & ByrneLooby Partners Ltd.
Atkins House,
150 Airside Business Park,
Swords, Co. Dublin

Client
COMHLACHT CHALAFOR
ÁTHA CLIATH
DUBLIN PORT COMPANY

Project
MP2

Purpose PLANNING	
Title PEDESTRIAN UNDERPASS SECTIONS - SHEET 1 OF 2	
Original Scale 1:100 @ A1	Design/Drawn AOS Date 05.07.19
Checked KH Date 05.07.19	Authorised AC Date 05.07.19
Status P	Drawing Number CP1770-ATK-01-ZZ-M2-CE-0071
	Rev 00