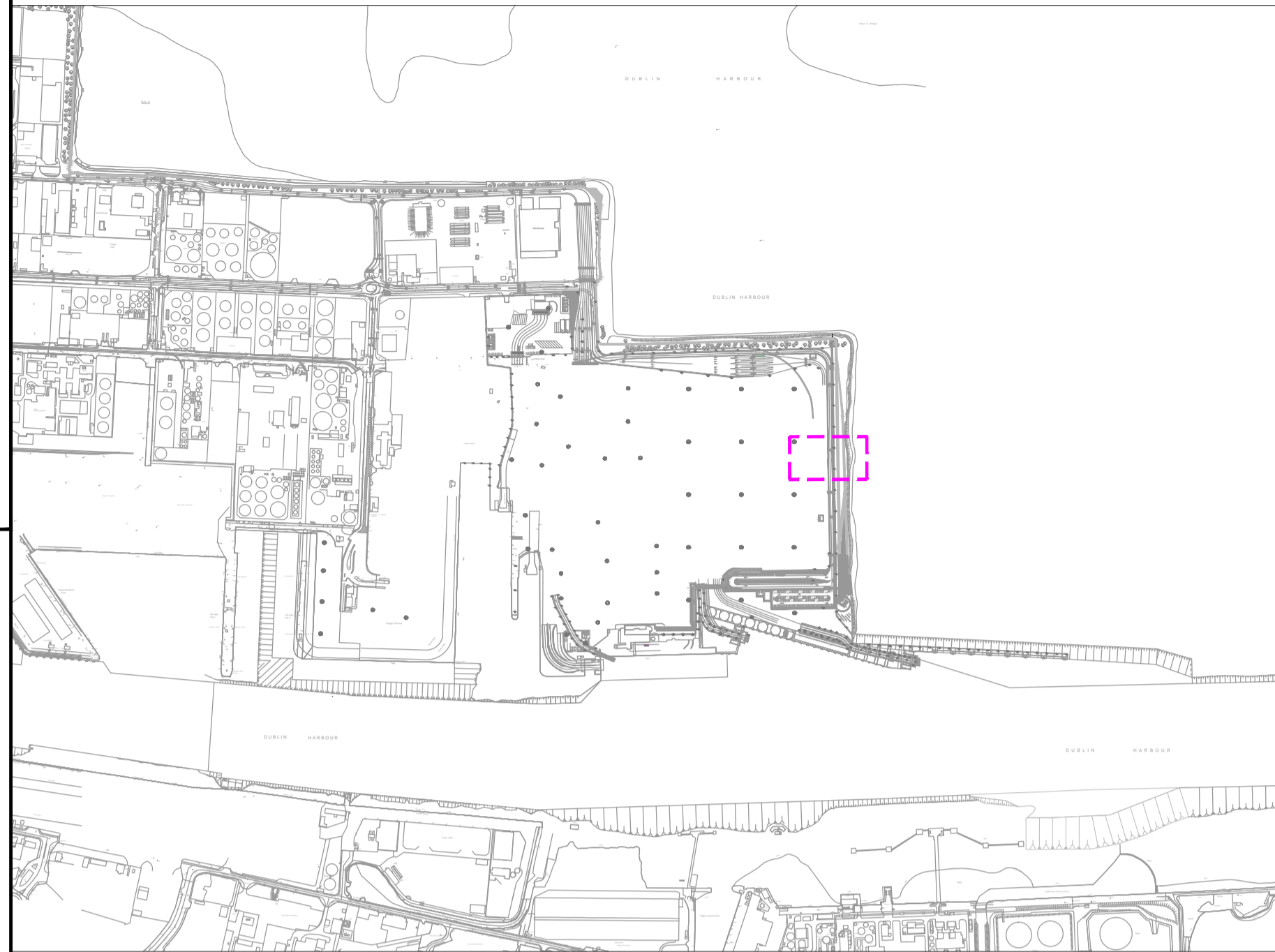


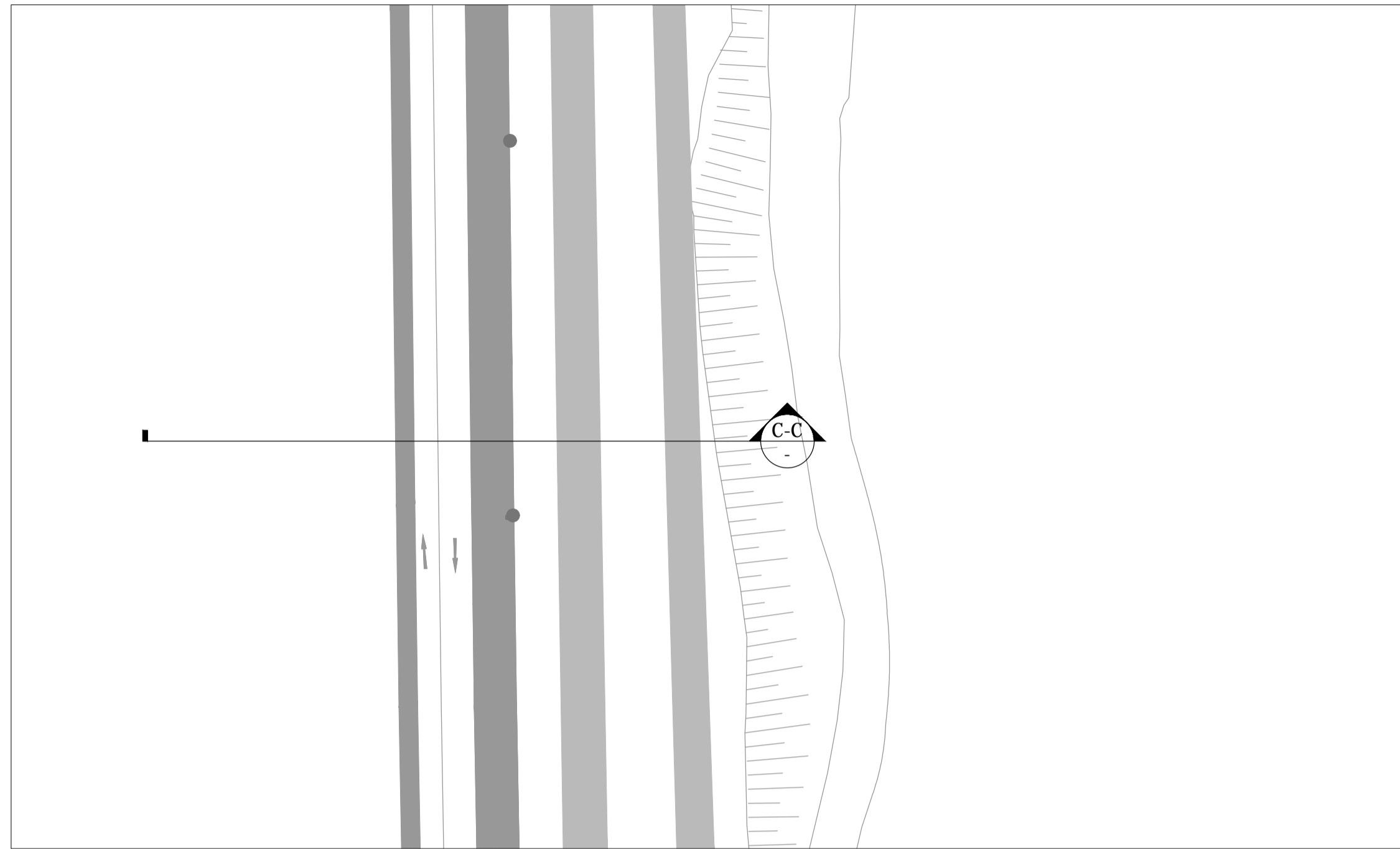
DO NOT SCALE

A1


100
10
0



LOCATION PLAN
SCALE 1:10,000 @ A1



ACCESS ROAD PLAN
SCALE 1:500 @ A1

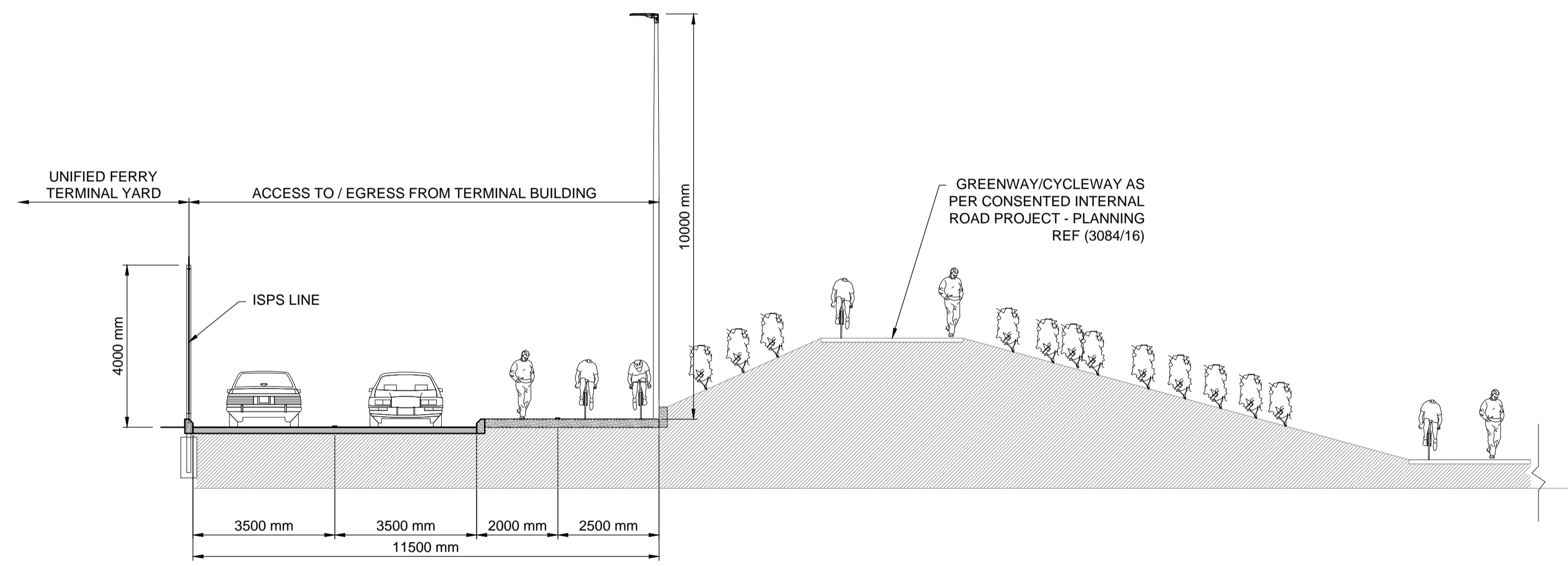


GENERAL NOTES

1. ALL DIMENSIONS ARE IN METRES UNLESS NOTED OTHERWISE
2. ONLY WRITTEN DIMENSIONS SHALL BE USED. NO DIMENSIONS SHALL BE SCALED FROM THE DRAWINGS
3. ALL LEVELS ARE IN METRES AND ARE TO ORDNANCE DATUM MALIN UNLESS NOTED OTHERWISE
4. ALL COORDINATES ARE IN METRES AND ARE TO IRISH TRANSVERSE MERCATOR
5. DRAWINGS ARE TO BE READ IN CONJUNCTION WITH THE SPECIFICATION
6. ALL DRAWINGS ARE THE PROPERTY OF ATKINS BYRNELOOBY.
7. [xx.xx m CD] REFER TO LEVELS AT CHART DATUM (DUBLIN PORT)
8. ORDNANCE DATUM MALIN [O.D.M.]



9. OS MAP SHEET NO:
3198-18, 3198-19, 3198-20, 3198-23, 3198-24, 3198-25,
3199-16, 3199-17, 3199-18, 3199-21, 3199-23, 3199-24,
3264-2, 3264-3, 3264-4, 3264-5, 3264-8, 3264-9, 3264-10,
3264-13, 3264-14, 3264-15, 3265-1, 3265-6, 3265-7, 3265-8,
3265-9, 3265-11, 3265-12.



SECTION C-C (EASTERN LINK ROAD TO TERMINAL BUILDING SET DOWN & PARKING AREA)
SCALE 1:100 @ A1

File: CP1770-ATK-01-ZZ-M2-CE-0062.dwg
Date: Jul 05, 2019 - 3:50pm
Plotted by: domeara

ATKINS PROJECT No. : 5163122
Ordnance Survey Ireland Licence No. AR0082519
© Ordnance Survey Ireland/Government of Ireland

Rev	Description	By	Date	Chk'd	Auth
00	ISSUED FOR PLANNING	MOD	07.19	KH	AC

ATKINS
Member of the SNC-Lavalin Group
BYRNELOOBY
WS Atkins Ireland Ltd. & ByrneLooby Partners Ltd.
Atkins House,
150 Airside Business Park,
Swords, Co. Dublin

Client
COMHLACHT CHALAFOR
ÁTHA CLIATH
DUBLIN PORT COMPANY

Project
MP2

Purpose		PLANNING			
Title		SECTION C-C ON ACCESS ROAD TO TERMINAL BUILDING SET DOWN & PARKING AREA			
Original Scale	Design/Drawn	Checked	Authorized		
As Shown @ A1	MOD	KH	AC		
Date	Date	Date	Date		
05.07.19	05.07.19	05.07.19	05.07.19		
Status	Drawing Number	Rev			
P	CP1770-ATK-01-ZZ-M2-CE-0054	00			