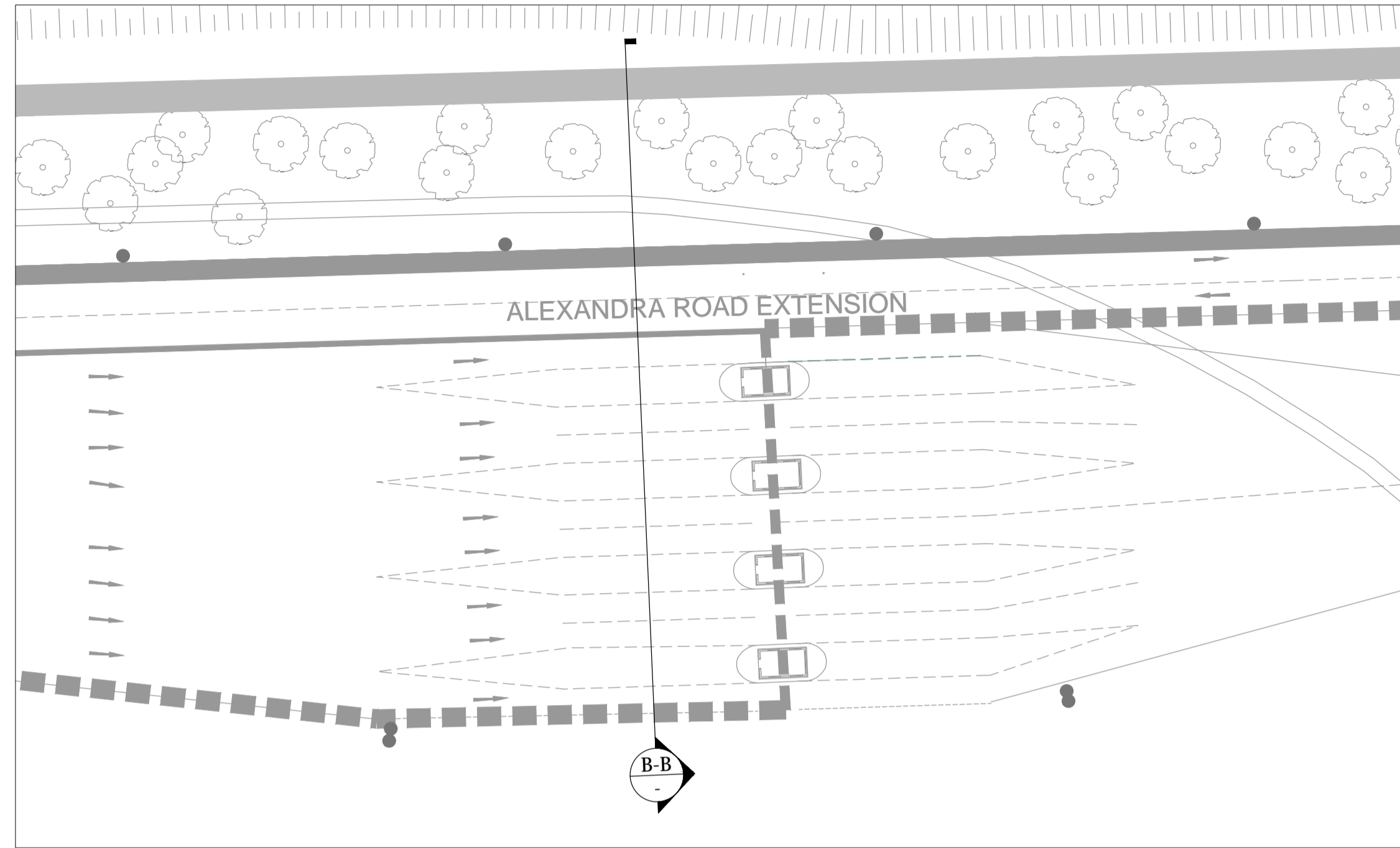


DO NOT SCALE

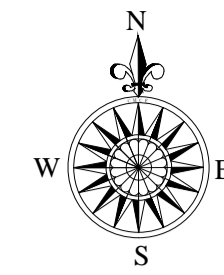
A1



LOCATION PLAN  
SCALE 1:10,000 @ A1



CAR & HGV CHECK IN PLAN  
SCALE 1:500 @ A1

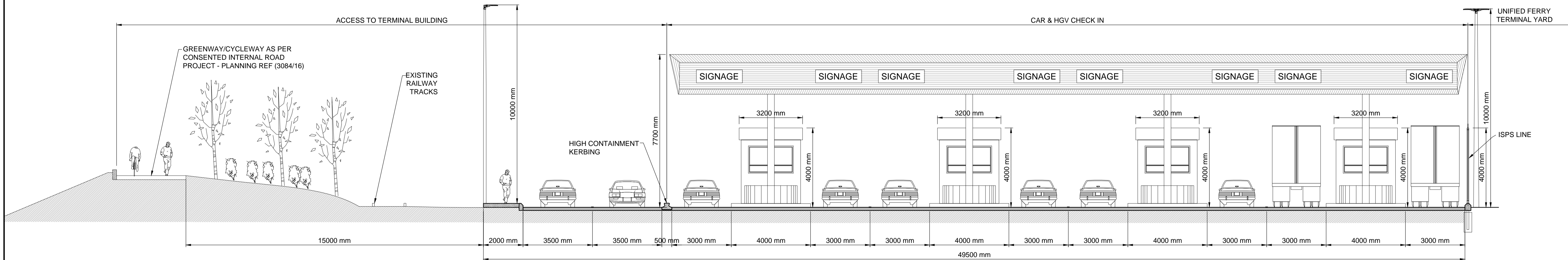


GENERAL NOTES

1. ALL DIMENSIONS ARE IN METRES UNLESS NOTED OTHERWISE
2. ONLY WRITTEN DIMENSIONS SHALL BE USED. NO DIMENSIONS SHALL BE SCALED FROM THE DRAWINGS
3. ALL LEVELS ARE IN METRES AND ARE TO ORDNANCE DATUM MALIN UNLESS NOTED OTHERWISE
4. ALL COORDINATES ARE IN METRES AND ARE TO IRISH TRANSVERSE MERCATOR
5. DRAWINGS ARE TO BE READ IN CONJUNCTION WITH THE SPECIFICATION
6. ALL DRAWINGS ARE THE PROPERTY OF ATKINS BYRNELOOBY.
7. [xx.xx m CD] REFER TO LEVELS AT CHART DATUM (DUBLIN PORT)
8. ORDNANCE DATUM MALIN [O.D.M.]

CHART DATUM [C.D.]  
(DUBLIN PORT) 2.51m

9. OS MAP SHEET NO:  
3198-18, 3198-19, 3198-20, 3198-23, 3198-24, 3198-25,  
3199-16, 3199-17, 3199-18, 3199-21, 3199-23, 3199-24,  
3264-2, 3264-3, 3264-4, 3264-5, 3264-8, 3264-9, 3264-10,  
3264-13, 3264-14, 3264-15, 3265-1, 3265-6, 3265-7, 3265-8,  
3265-9, 3265-11, 3265-12.



SECTION B-B (MULTI USE BOOTH CHECK IN)  
SCALE 1:100 @ A1

File: CP1770-ATK-01-ZZ-M2-CE-0052.dwg  
Date: Jul 05, 2019 - 3:49pm  
Plotted by: domeara

ATKINS PROJECT No. : 5163122  
Ordnance Survey Ireland Licence No. AR0082519  
© Ordnance Survey Ireland/Government of Ireland

Rev	Description	By	Date	Chk'd	Auth
00	ISSUED FOR PLANNING	MOD	07.19	KH	AC

**ATKINS**  
Member of the SNC-Lavalin Group  
**BYRNELOOBY**  
WS Atkins Ireland Ltd. & ByrneLooby Partners Ltd.  
Atkins House,  
150 Airside Business Park,  
Swords, Co. Dublin

Client  
**COMHLAUGHT CHALAFOR  
ÁTHA CLIAITH  
DUBLIN PORT COMPANY**

Project  
**MP2**

Purpose <b>PLANNING</b>	
Title <b>SECTION B-B AT CAR &amp; HGV CHECK-IN</b>	
Original Scale As Shown @ A1	Design/Drawn MOD Date 05.07.19
Checked KH Date 05.07.19	Authorised KH Date 05.07.19
Status P	Drawing Number CP1770-ATK-01-ZZ-M2-CE-0053
Rev 00	