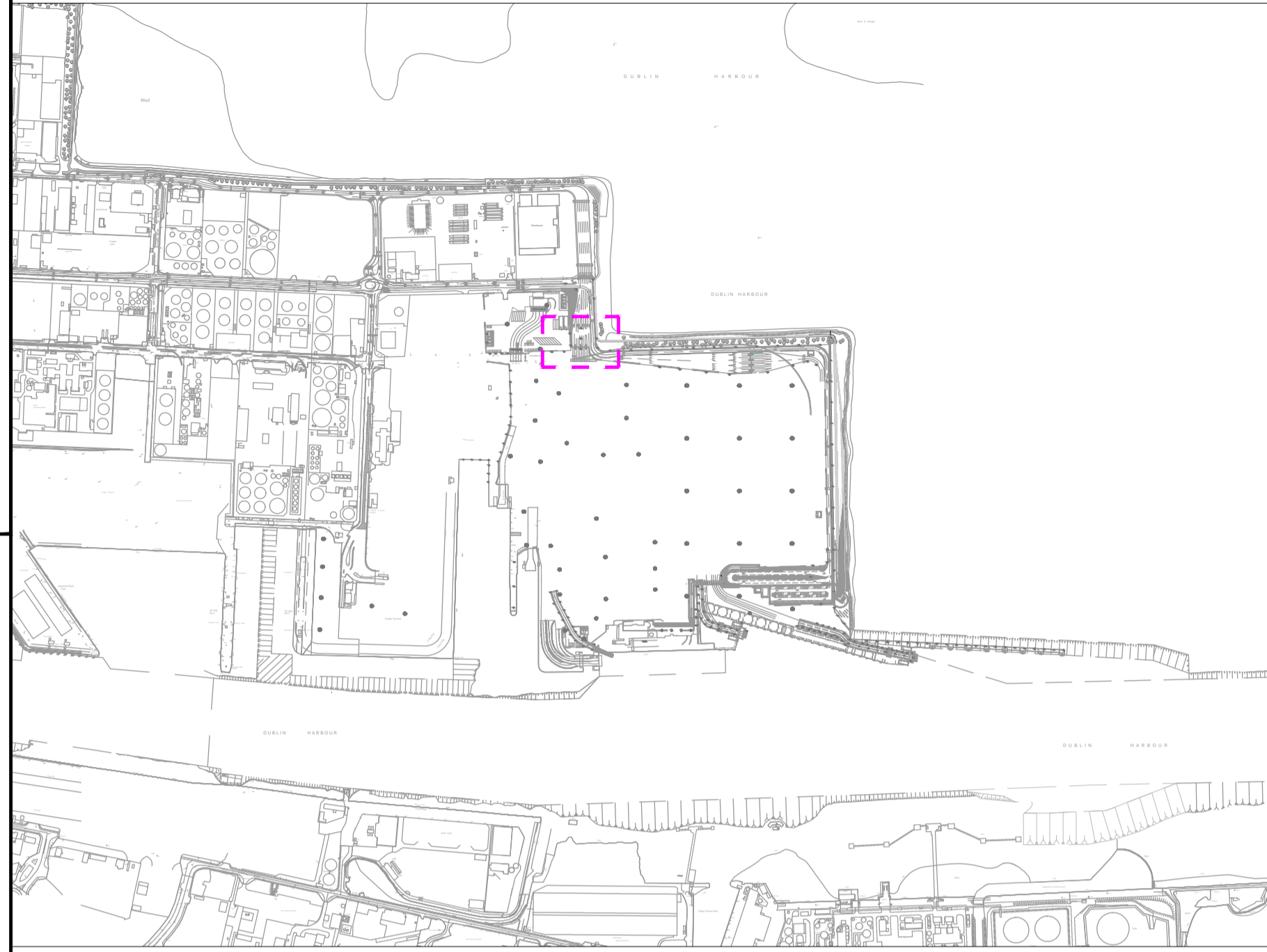


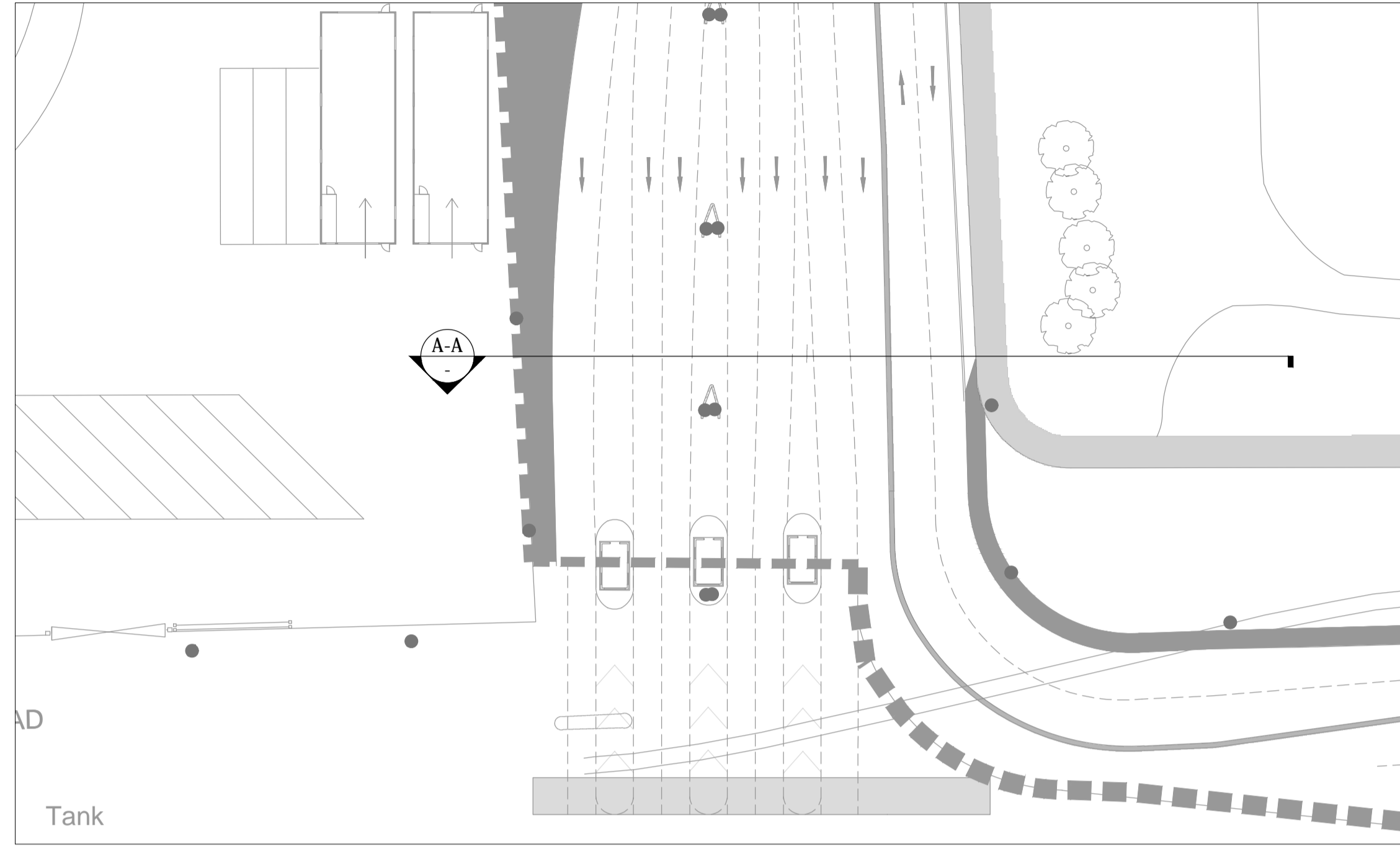
DO NOT SCALE

A1

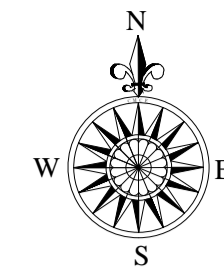
100  
10  
0



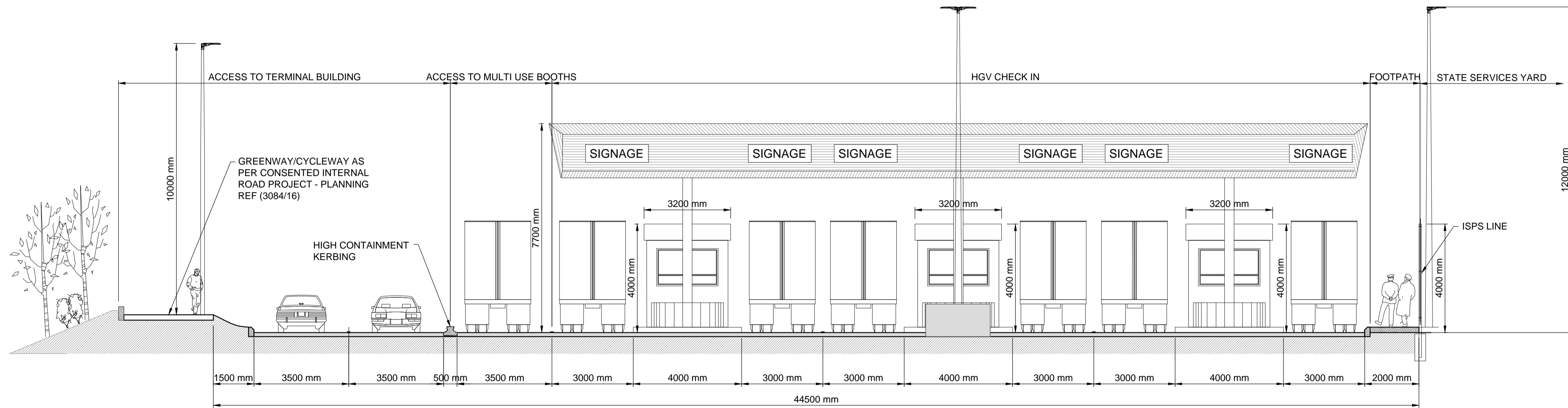
LOCATION PLAN  
SCALE 1:10,000 @ A1



HGV BOOTH CHECK IN PLAN  
SCALE 1:500 @ A1



- GENERAL NOTES**
- ALL DIMENSIONS ARE IN METRES UNLESS NOTED OTHERWISE
  - ONLY WRITTEN DIMENSIONS SHALL BE USED. NO DIMENSIONS SHALL BE SCALED FROM THE DRAWINGS
  - ALL LEVELS ARE IN METRES AND ARE TO ORDNANCE DATUM MALIN UNLESS NOTED OTHERWISE
  - ALL COORDINATES ARE IN METRES AND ARE TO IRISH TRANSVERSE MERCATOR
  - DRAWINGS ARE TO BE READ IN CONJUNCTION WITH THE SPECIFICATION
  - ALL DRAWINGS ARE THE PROPERTY OF ATKINS BYRNELOOBY.
  - [xx.xx m CD] REFER TO LEVELS AT CHART DATUM (DUBLIN PORT)
  - ORDNANCE DATUM MALIN [O.D.M.]
- CHART DATUM [C.D.] (DUBLIN PORT) 2.51m
9. OS MAP SHEET NO:  
3198-18, 3198-19, 3198-20, 3198-23, 3198-24, 3198-25, 3199-16, 3199-17, 3199-18, 3199-21, 3199-23, 3199-24, 3264-2, 3264-3, 3264-4, 3264-5, 3264-8, 3264-9, 3264-10, 3264-13, 3264-14, 3264-15, 3265-1, 3265-6, 3265-7, 3265-8, 3265-9, 3265-11, 3265-12.



SECTION A-A (HGV CHECK IN)  
SCALE 1:100 @ A1

File: CP1770-ATK-01-ZZ-M2-CE-0052.dwg  
Date: Jul 05, 2019 - 2:04pm  
Plotted by: domeara

ATKINS PROJECT No. : 5163122  
Ordnance Survey Ireland Licence No. AR0082519  
© Ordnance Survey Ireland/Government of Ireland

Rev	Description	By	Date	Chk'd	Auth
00	ISSUED FOR PLANNING	MOD	07.19	KH	AC

**ATKINS**  
Member of the SNC-Lavalin Group

**BYRNELOOBY**  
Atkins House,  
150 Airside Business Park,  
Swords, Co. Dublin

Client  
**COMHLAUGHT CHALAFOR  
ÁTHA CLIATH  
DUBLIN PORT COMPANY**

Project  
**MP2**

Purpose		PLANNING			
Title		SECTION A-A AT APPROACH TO HGV CHECK-IN			
Original Scale	Design/Drawn	Checked	Authorised		
As Shown @ A1	MOD	KH	AC		
Date	Date	Date	Date		
05.07.19	05.07.19	05.07.19	05.07.19		
Status	Drawing Number	Rev			
P	CP1770-ATK-01-ZZ-M2-CE-0052	00			